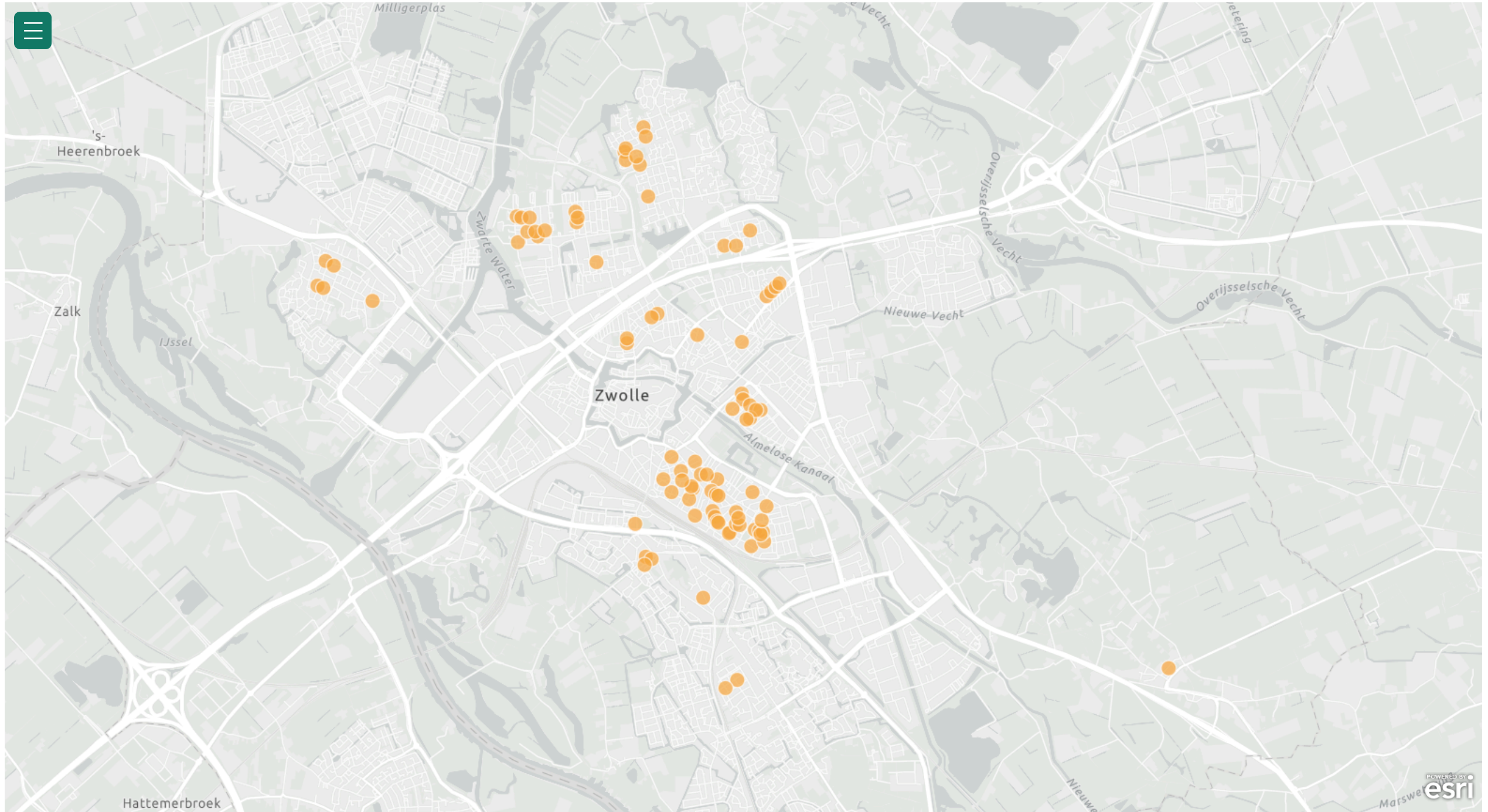
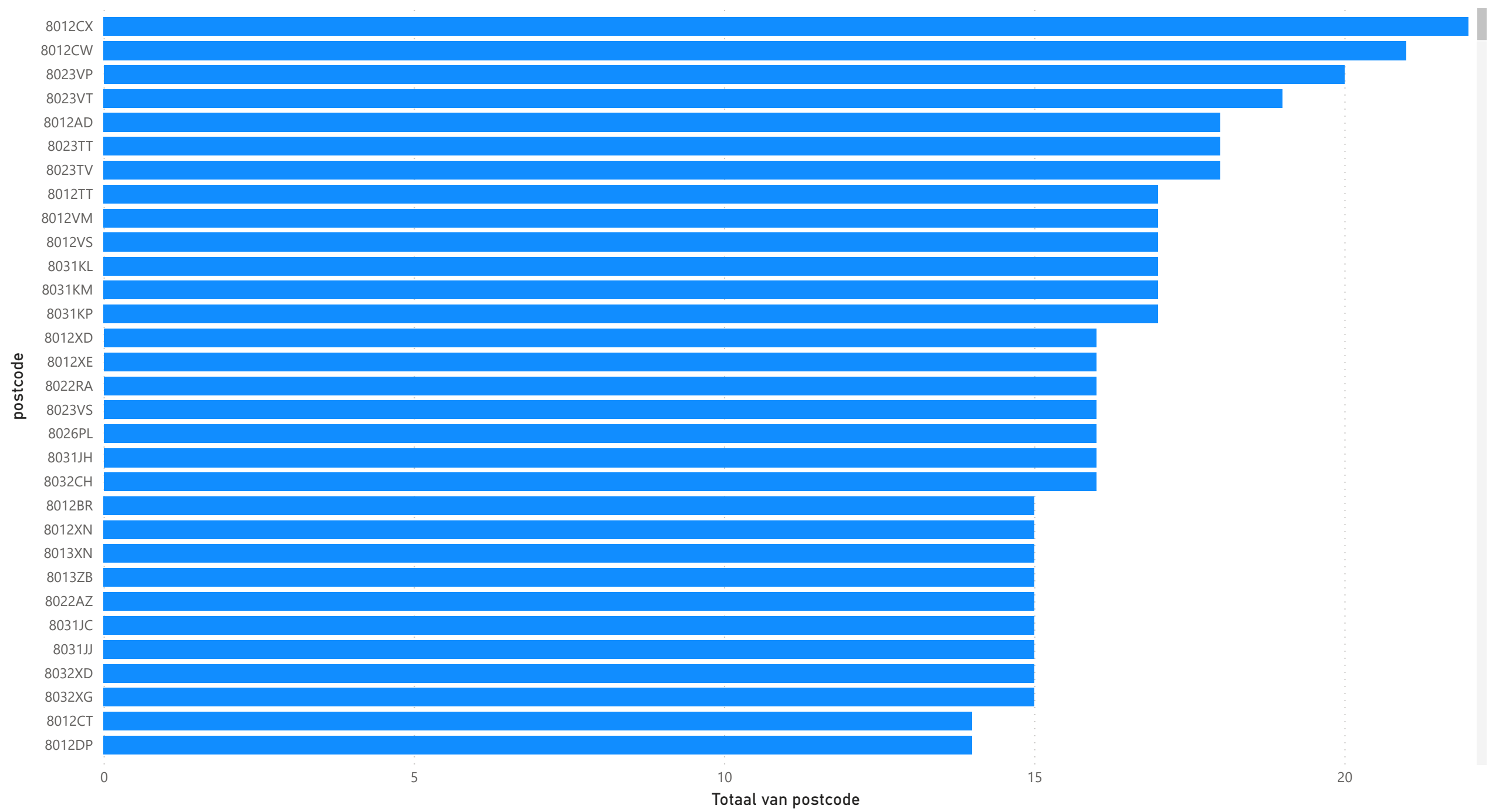


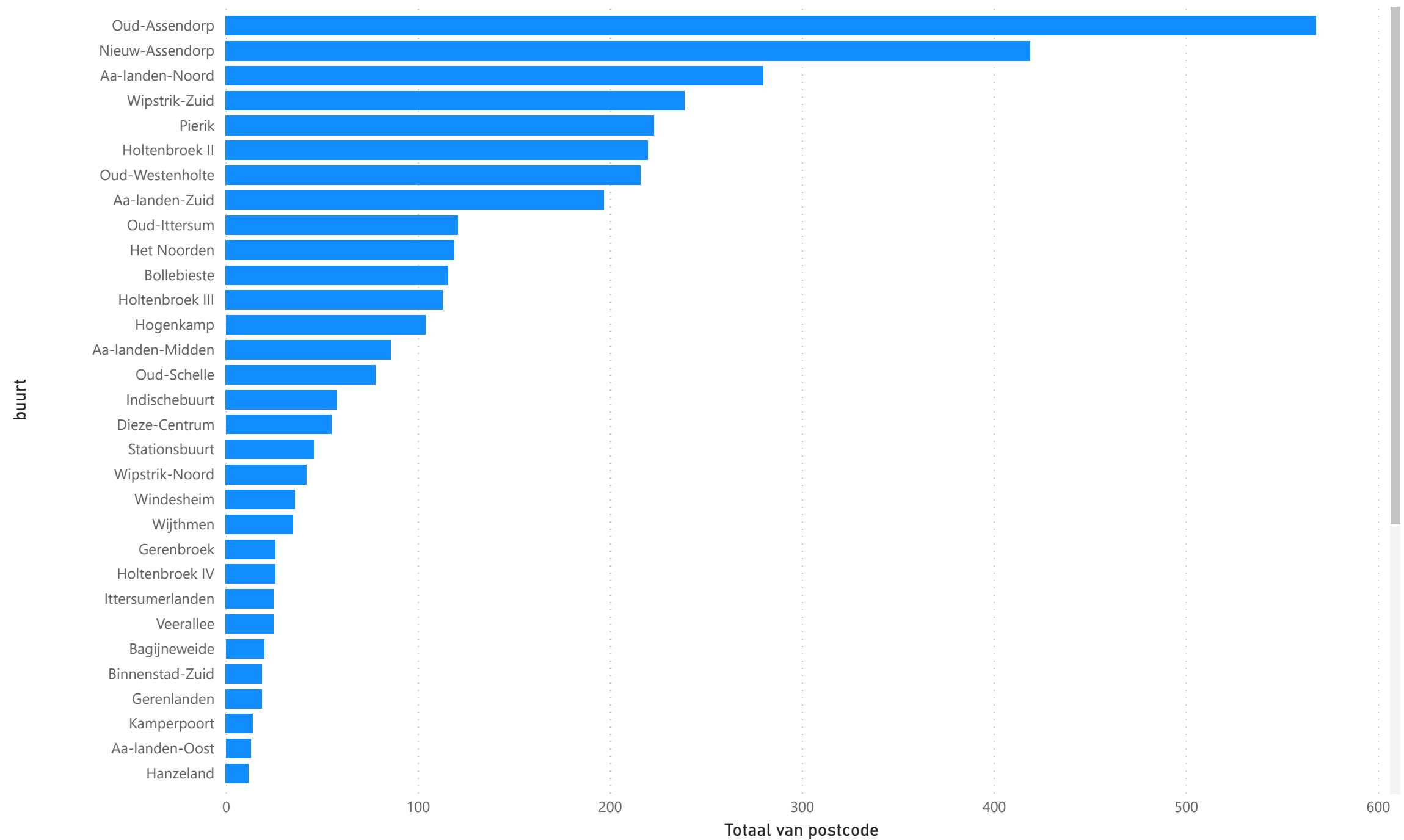
# Postcodes met > 10 NIP-pers



# Aantal NIP-pers per postcode



## Aantal NIP-pers per buurt



# Aantal NIP-pers (>10) naar buurt en postcode

